

Climatic implications of loess deposits from the Beijing region

SHANGFA XIONG*, ZHONGLI DING and TUNGSHENG LIU

Institute of Geology and Geophysics, Chinese Academy of Sciences, Beijing 100029, China

Xiong, S., Ding, Z. and Liu, T. 2001. Climatic implications of loess deposits from the Beijing region. *J. Quaternary Sci.*, Vol. 16 pp. 575–582. ISSN 0267-8179.

Received 10 August 2000; Revised 10 January 2001; Accepted 19 January 2001

ABSTRACT: Variations in magnetostratigraphy, pedostratigraphy, grain size and magnetic susceptibility of the loess deposits near Beijing have been studied at two sections. The sections are about 400 km east of the main loess deposits in China, have a maximum thickness of 100 m and extend back to 1.1 Ma. The sequence consists of 14 loess–palaeosol couplets (S0–S14), which correlate well with sequences in the Loess Plateau. Susceptibility records from the sites near Beijing are comparable to the Xifeng, Luochuan and Baoji sections located in the middle part of the Loess Plateau; however, the down-core variations in the grain size in the Upper Lishi Formation exhibit some differences. The median grain size increases by about 25–30 μm from L4 to L2, with the sandy grains ($>63 \mu\text{m}$) increasing from 10–20 wt% to 40–50 wt%. This implies that the depositional environment of the dust sources in the Beijing loess section is different in some aspects from the Loess Plateau. The Beijing loess may have had a different dust source than the Loess Plateau. Copyright © 2001 John Wiley & Sons, Ltd.



KEYWORDS: loess; Beijing; susceptibility; grain size; desert.

Introduction

Chinese loess is an important archive of climatic and environmental changes over East Asia during the Quaternary (Liu *et al.*, 1985; Kukla *et al.*, 1988; Liu and Ding, 1998; Kukla and An, 1989; Rutter *et al.*, 1990; An *et al.*, 1991; Ding *et al.*, 1992, 1994; Xiao *et al.*, 1995). The main body of information about Chinese loess stratigraphy and palaeoclimatology is from the Loess Plateau in the central part of northern China (Liu *et al.*, 1985; Kukla and An, 1989; Rutter *et al.*, 1990; Ding *et al.*, 1992). Studies during the last two decades have revealed that climatic cycles, represented by the loess–palaeosol alternations, are dominated by variations in monsoon circulation over East Asia, which show a coherent variability with respect to global ice-volume cycles (An *et al.*, 1991; Ding *et al.*, 1992, 1994, 1995). The loess deposits in the Loess Plateau commonly are believed to be derived from deserts west and/or north of the plateau (Liu *et al.*, 1965, 1982, 1985; Zhang *et al.*, 1994; Ding *et al.*, 1999). Thus the Loess Plateau and the deserts can be regarded as a coupled environmental system in terms of a sediment source and sink relationship.

Previous studies have shown that loess deposits are widely distributed in China, within and beyond the Loess Plateau (Liu *et al.*, 1965, 1985). The study of loess deposits outside the Loess Plateau should enhance our understanding of loess depositional processes and palaeoclimatology outside the Loess Plateau, and the connection between the loess depositional regions and the deserts. However, little attention has been paid to the loess deposits beyond the Loess Plateau.

Here we investigate the loess deposits in the Beijing region. The Beijing region is an important site of loess deposition east of the Loess Plateau (von Richthofen, 1882; Andersson, 1939; Barbour, 1929; An and Lu, 1984; Liu *et al.*, 1985; Lu *et al.*, 1987). Based on magnetostratigraphic, pedostratigraphic and sedimentological approaches, a correlation between the loess near Beijing and that in the Loess Plateau is made here. In addition, palaeoclimatic implications and the connections with the desert source areas are also discussed.

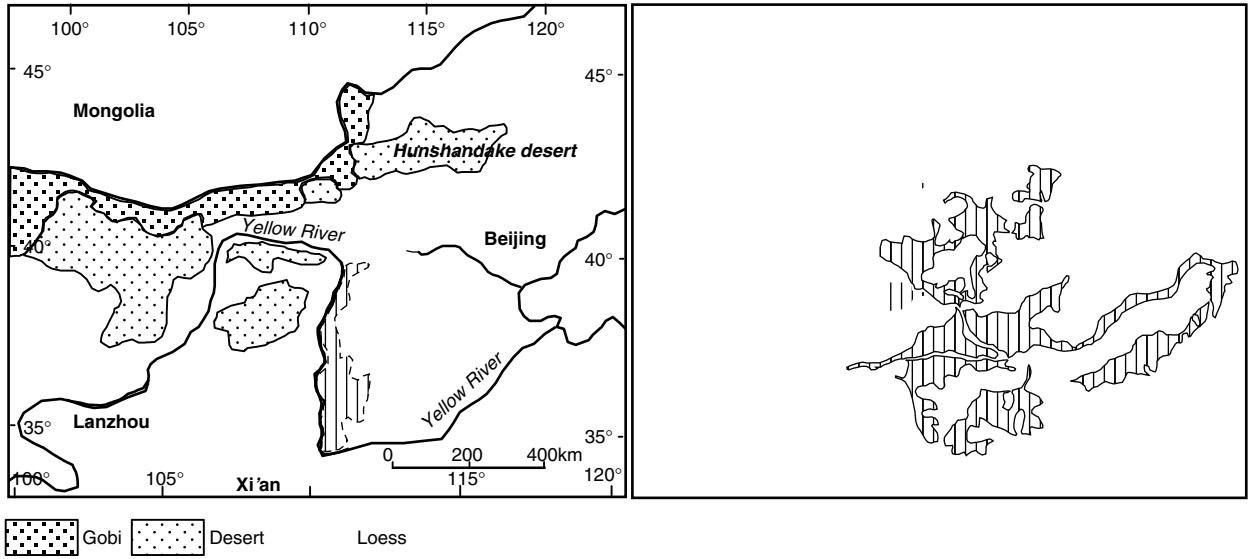
Geological setting

The study area is located in the northwest part of Beijing, in the eastern part of North China (40°30'N, 115°10'E; Fig. 1). The mean annual precipitation is approximately 500–680 mm, and primarily occurs during summer. The mean annual temperature is approximately 8–12.1°C, with the highest temperature occurring during July and the lowest temperature in January. Geomorphologically, the Beijing region is marked by an alternation of mountains and sedimentary basins.

* Correspondence to: Shangfa Xiong, Institute of Geology and Geophysics, Chinese Academy of Sciences, Beijing 100029, China. E-mail: xiongsf@public2.east.net.cn

Contract/grant sponsor: National Key Project for Basic Research (China); Contract/grant number: G1998040800.

Contract/grant sponsor: National Science Foundation of China; Contract/grant number: 49894170.



aeolian sandy-loess deposits were observed about 90 km south of the desert. The loess occurs mainly on uplands along the piedmonts of the mountains and covers terraces of different heights. The loess is commonly about 10–20 m thick, with a maximum thickness of about 100 m. The loess deposits thin from the YHZ basin in the north towards the south. Loess sections were described and sampled at numerous localities on the oldest terrace (T6) in the Beijing region. The thickest loess deposit, the Fanshan section, is located in the southern part of the YHZ basin. This section consists of 14 loess-palaeosol couplets and is underlain by fluvial pebbly conglomerates. Other loess sections, including the Zhaitang section, located 70 km northwest of Beijing (the type section of the Malan Loess formation), also have been investigated.

Methods

The recognition of distinct palaeosol units has been used to differentiate the loess-palaeosol units in the Beijing sections (Rutter *et al.*, 1991; Ding *et al.*, 1992). The Si-Li system was used to label the alternations of palaeosols and loess (Liu *et al.*, 1985; Rutter *et al.*, 1991).

Palaeomagnetic measurements were made at the Paleomagnetism Laboratory, Institute of Geology and Geophysics, Chinese Academy of Sciences, with a 2-G three-axis cryogenic magnetometer; a total of 110 samples was measured. Some of the samples were thermally demagnetised at 50 °C steps up to 600 °C. Almost all of the samples obtained a stable magnetic component above 300–400 °C, and we used this demagnetisation level to determine the natural remanent magnetisation (NRM) directions for all the samples. Magnetic susceptibility was measured with a Bartington MS2 susceptibility meter.

Particle size distribution was determined with a Sald-3001 diffraction particle analyser after the samples had been ultrasonically treated in a 20% (NaPO₃)₆ solution.

Magnetostratigraphy and pedostratigraphy

The magnetic reversal stratigraphy of the Fanshan section is illustrated and correlated with the well-established geomagnetic polarity time-scale (Cande and Kent, 1995) in Fig. 3. The section covers the Brunhes normal and part of the Matuyama reversed polarity zone. The magnetic reversal sequence is similar to that determined previously at Luochuan (Heller and Liu, 1982; Liu *et al.*, 1985; Kukla and An, 1989), Xifeng (Liu *et al.*, 1987; Kukla and An, 1989), Xi'an (Zheng *et al.*, 1992) and Baoji (Rutter *et al.*, 1990; Ding *et al.*, 1993). The Brunhes-Matuyama magnetic reversal is observed in soil unit S8 (66.5 m). The upper and lower reversals of the Jaramillo subchron are assigned respectively within soil unit S9 (74 m) and S12 (88 m). A few data points apparently yield normal polarity above the Jaramillo (Fig. 3). This feature also can be seen in the magnetostratigraphy of the Baoji section (Rutter *et al.*, 1991); the normal polarity data points may be overprinted samples that have not responded to laboratory cleaning (Heller and Evans, 1995). By linear extrapolation, the age of the base of the Fanshan section is about 1.18 Ma.

Most of the sections are composed of the Malan Loess Formation and the Upper Lishi Loess Formation, whereas the Fanshan section consists of the Malan Loess, the Upper Lishi Loess and the Lower Lishi Loess.

The upper unit at Fanshan section is S0, termed the Black Loam, and has a maximum thickness of about 2–3 m. Owing to extensive agricultural activity, however, the unit generally is absent or only preserved as a residual layer at most localities. Typically, S0 exhibits a fine to medium granular to fine subangular structure, common to many rhizomyceliums, and contains rare to common root tubules (commonly <1 mm in diameter). Below S0 is the Malan Loess (L1). In the Beijing region, the Malan Loess is composed of silt and silty clay, with very weak pedogenic modification (Table 1). It exhibits a subangular blocky to very coarsely prismatic structure, rare to common rhizomycelium, and rare root tubules. No primary sedimentary structures have been

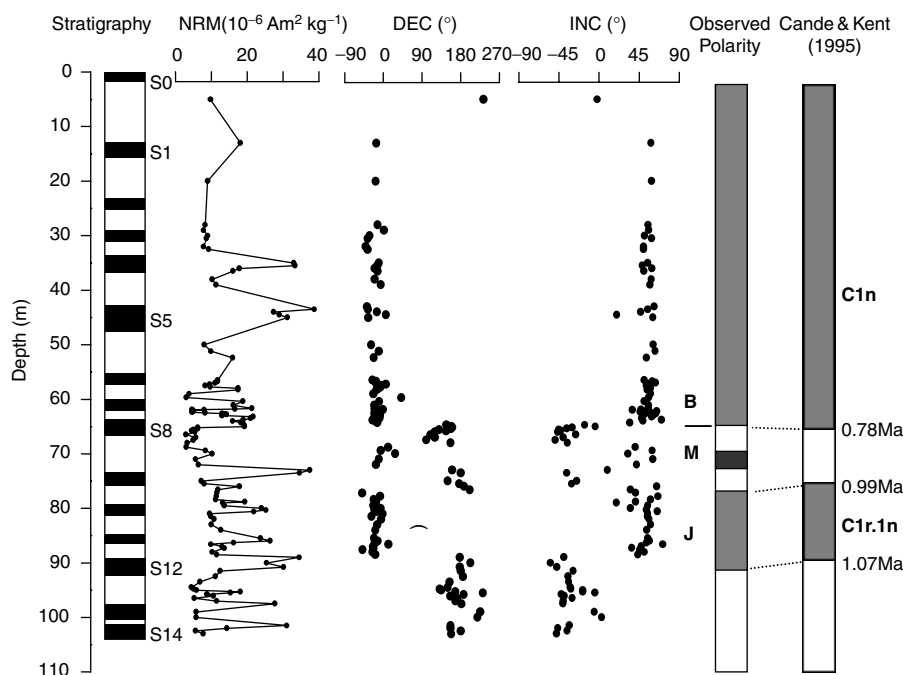


Figure 3 Pedostratigraphic column, magnetic polarity, natural remanent magnetisation (NRM), declination (DEC) and inclination (INC) of the Fanshan loess section

Table 1 Correlation of the pedogenic characteristics between the Beijing loess with the loess in the Loess Plateau (data are from Baoji (Rutter *et al.*, 1991; Ding *et al.*, 1993), Luochuan (Kukla and An, 1989) and Lanzhou (Chen and Zhang, 1993): A, clay skins (***), and ferromanganese coatings (▲▲▲); B, carbonate nodules (⊙⊙⊙), carbonate impregnation (~~~~), gypsum crystals (✦✦); C, palaeosol color hue (⇒⇒7.5YR; ⇒⇒⇒5YR)

	Beijing section			Baoji section	ABLanzhou section
	A	B	C	AC B	
Black Loam					
S0					
Malan Formation					
L1					
Upper Lishi Formation					
S1	*** ▲▲▲		⇒⇒	***	
L2					
S2	***		⇒⇒	***	
L3		⊙⊙⊙			
S3	***		⇒⇒	***	
L4		⊙⊙⊙			
S4	*** ▲▲▲		⇒⇒⇒	***	
L5		⊙⊙⊙			
Lower Lishi Formation					
S5-1	*** ▲▲▲		⇒⇒⇒		
S5-2			⇒⇒	***	
S5-3	***		⇒⇒	*** ▲▲▲	
L6		⊙⊙⊙			
S6	*** ▲▲▲		⇒⇒	*** ▲▲▲	
L7		⊙⊙⊙			
S7			⇒⇒	*** ▲▲▲	
L8		⊙⊙⊙			
S8	***		⇒⇒	*** ▲▲▲	
L9		⊙⊙⊙			
S9			⇒⇒	*** ▲▲▲	
L10		⊙⊙⊙			
S10			⇒⇒	*** ▲▲▲	
L11		⊙⊙⊙			
S11			⇒⇒	*** ▲▲▲	
L12		⊙⊙⊙			
S12			⇒⇒	*** ▲▲▲	
L13		⊙⊙⊙			
S13	*** ▲▲▲		⇒⇒	*** ▲▲▲	
L14		⊙⊙⊙			
S14	*** ▲▲▲		⇒⇒	***	
L15		⊙⊙⊙			

indicating leaching and transportation of CaCO_3 within the sequence. The most developed palaeosol, S5, however, has no layer of CaCO_3 nodules below the base, perhaps implying extreme pedogenesis. Some of the palaeosols are polygenetic. For example, S5 consists of three palaeosols, whereas S1, S2, S6 and S9 consist of two palaeosols. These features are similar to those observed in the Loess Plateau, and imply widespread and stable environments during these periods of time.

Variations in the climatic proxies during past 1.1 Ma

Last interglacial–glacial cycle


The Zhaitang section comprises the Malan Loess (Fig. 4) and soil unit S1 (the upper part of S1 was dated as 84 ± 9 ka by a thermoluminescence technique, Lu *et al.*, 1987). The grain size profile displays frequent oscillations superimposed on the trend of orbital-scale cyclicity, as evidenced in other loess sections (Liu and Ding, 1998) (Fig. 4). The median grain size of palaeosol S1 (equivalent to marine oxygen isotope stage (OIS) 5) and a poorly developed soil within loess L1 (marine OIS 3) is finer than $15 \mu\text{m}$, whereas the sediments in L1 are coarser than $35 \mu\text{m}$. The percentage of grains larger than $63 \mu\text{m}$ generally tracks the M_d curve and demonstrates similar glacial–interglacial variability, with 0–10% $>63 \mu\text{m}$ by weight in soils, and 15–30% in the

Malan Loess. The variation in the $>63 \mu\text{m}$ grains may be an indicator of proximity to the source (Ding *et al.*, 1999) in addition to variations in transporting wind speed and/or lack of pedogenesis. The magnetic susceptibility indicates enhanced pedogenesis during interglacial and interstadial periods (Liu *et al.*, 1988; Zhou *et al.*, 1990) (Fig. 4). At the same time, the proximal dust source areas also may have been influenced by the summer monsoon circulation and no longer provide a major part of dust particles to the downwind regions.

Last 1.1 MA

The sequential variation of proxies in the Fanshan section is shown and correlated with the oxygen isotope record of ODP site 846 (Mix *et al.*, 1995) and orbitally tuned ages for Baoji loess (Ding *et al.*, 1994) (Fig. 5). In general, the variation in magnetic susceptibility tracks the loess and palaeosol alternations, with palaeosols corresponding to the peaks and the loess to the troughs. No long-term trends, or shifts in the overall mean, are displayed in the susceptibility record. Over the past 1.1 Ma grain sizes are larger in loess units than in palaeosols. A notable trend is that the median grain size (M_d) and the percentage of coarse grains ($>63 \mu\text{m}$) increases abruptly from the lower part to the upper part of L3, corresponding to about 255 ka by correlation with the oxygen isotope record of ODP site 846 (Mix *et al.*, 1995) and the age model of the Baoji loess (Ding *et al.*, 1994). The median diameter of loess from L15 through L4 is about 20–30 μm ,





BF

60
80
120
Depth (m)

Susceptibility
($10^{-8} \text{ m}^3 \text{ kg}^{-1}$)

Grains < 10 μm
(wt %)

Grains > 35 μm
(wt %)

Above L3, the distributions is characterised by a modal size of 62.5 μm (Fig. 6). For palaeosol horizons, the grain-size distributions are similar from the top to the base in the Fanshan section.

Correlation with Luochuan, Lanzhou and Baoji sections

Thickness of loess and pedogenic intensity in palaeosols in the Beijing region are similar to corresponding loess units and palaeosols at sites in the Loess Plateau.

The thickness of the loess–palaeosol couplets in the Beijing region seems similar to that in the middle part of the Loess Plateau, but is thinner than that in the Lanzhou section (Chen and Zhang, 1993). For example, the Lishi Loess Formation in Beijing (S5–S14; L15 is not preserved) is about 60 m thick, slightly thicker than that in the Baoji (S5–S14, 46.9 m; Rutter *et al.*, 1991; Ding *et al.*, 1992, 1993) and Luochuan sections (S5–S14, 38.6 m; Liu *et al.*, 1985; Kukla and An, 1989), whereas in the Lanzhou section it increases to 134.7 m (S5–S14). The thickness of the Malan Loess Formation in the Beijing region is about 12 m, slightly thicker than that in the Baoji section (6.8 m) and Luochuan section (8 m), but much thinner than that in the Lanzhou section (51.5 m). It seems that the average loess deposition rate in the Beijing region is similar to that in middle part of the Loess Plateau.

A comparison of the pedogenic properties of the palaeosols between the Beijing section and other sections in the Loess Plateau was undertaken and is shown in Table 1. The Beijing section compares well with the Baoji and Luochuan sections in the following aspects:

- 1 there is an apparent decreasing trend in pedogenic development from S5 to S1, based on the development of the clay skins and the variation in magnetic susceptibility;
- 2 the pedocomplexes, S5 and S2, are composed of three and two subunits, respectively—for S2 the upper subunit is more strongly developed than the lower subunit, for S5 the most developed subunit is S5-1 whereas S5-2 is the most poorly developed and S5-3 is moderately developed;
- 3 the Bt horizons of the more developed palaeosols are rich in clay skins and ferromanganese coatings, and at the bases of most palaeosols carbonate nodules are present.

In general, the pedogenic intensity for the palaeosols in the Beijing section is between that of Baoji and Luochuan, based on the development of the clay skins and the soil structures. These three sections show much more pedogenic development than the Lanzhou section.

The variations in grain size and susceptibility throughout the Beijing section are consistent with those of the Luochuan and Baoji sections, where systematic differences in proxy data are attributable to glacial–interglacial cyclic variations in the intensities of the summer and winter monsoons. The most significant difference in climatic proxies between the Beijing section and the sections in the central Loess Plateau is that there is an abrupt increase in the grain size in the Upper Lishi Formation (L3) in the Beijing section, whereas this increase is not observed in the Luochuan and Baoji sections. This may imply the influence of a different regional factor for loess deposition in the Beijing region.

Discussion and conclusions

Previous studies have shown that the pedostratigraphy of different loess sections in the middle part of the Loess Plateau are well correlated (Ding *et al.*, 1992, 1994). Loess deposits are inferred to have accumulated during times of strengthened winter monsoon and weakened summer monsoon, whereas the palaeosols developed when these conditions were reversed (An *et al.*, 1991; Ding *et al.*, 1992, 1994). Spectral analyses have suggested that the first-order Pleistocene climate variations recorded in the loess–palaeosol sequence exhibit orbital periodicities, and that the 100 kyr cycle was restricted to loess deposited during the past 1.2 Myr (Ding *et al.*, 1994). This implies astronomical control and/or ice-volume forcing of the monsoonal climatic changes over the Loess Plateau.

The similarity in pedostratigraphic and sedimentary properties between the Beijing loess and the Loess Plateau implies that they are similar in mode of deposition and source and in pedogenic environment. We infer that the same climatic processes found in the middle part of the Loess Plateau also may have controlled the dust deposition and the soil formation in the Beijing region. As in the Loess Plateau, deposition in the Beijing region occurred during glacial periods when the winter monsoon was strengthened, whereas the palaeosols were developed during interglacial periods when the summer monsoon dominated. The number of loess–soil cycles in the Loess Plateau is identical to those in the Beijing region. There are nine major soils recognized above the Brunhes–Matuyama reversal in both regions, with three subunits for the S5 soil complex and two subunits for the S2 soil complex. The sequential pattern of pedogenic strength is also the same for deposits in both regions. However, the loess deposits in the Beijing region differ from those in the Loess Plateau with respect to susceptibility and grain-size variations. In the Loess Plateau, the dust source areas are the deserts to the northwest of the plateau, with a concomitant decrease in grain size towards the southeast (Liu *et al.*, 1965, 1985; Ding *et al.*, 1999). On the other hand, pedogenic development is controlled by the summer monsoon climate, which produces a decreasing gradient from southeast to the northwest (Kemp, 1999). Thus, grain size is coarsest in the sections where the pedogenic development is weakest, whereas maximum palaeosol development is associated with the finest grain size. For example, loess in the Lanzhou section (Chen and Zhang, 1993) is much coarser than in the Baoji section (Ding *et al.*, 1994), whereas the palaeosols in the former are much weaker than in the latter. The Beijing section, however, exhibits pedogenic development as strong as Luochuan and Baoji, whereas the grain size at Beijing is as coarse as the Lanzhou section, but with a lower accumulation rate. This implies that the mode of deposition and source in the Beijing loess section is different from the Loess Plateau.

In addition, variations and shift in grain size (median diameter and wt% of the grains $>63 \mu\text{m}$) at Beijing do not coincide with the changes in magnetic susceptibility and pedogenic characteristics. This effectively rules out the possibility of variations in pedogenesis in controlling the variations in grain size. Meanwhile, the abrupt shift in grain size is not observed in other loess sections in the middle part of the Loess Plateau. This indicates that a variation in regional atmospheric circulation (for example, variations in wind speed), which would influence a large area, is not the main factor controlling the changes in grain size. Previous studies suggested that grains $>63 \mu\text{m}$ cannot be transported long distances even in extreme dust storm conditions (Pye, 1987), and may be used as an indication of proximal dust

sources (Ding *et al.*, 1999). The variations in the percentage of the >63 µm grains in the Zhaitang loess during the last interglacial–glacial cycle and the abrupt increase in the coarse grains at about 265 ka in the Fanshan section thus imply fluctuations in dust provenance, such as the areal expansion of the desert and the reactivation of dunes during the glacial periods. This also implies that the Beijing loess may have different, more proximal, dust source regions than those in the Loess Plateau.

Acknowledgements This study was funded by the National Key Project for Basic Research (G1998040800) and National Science Foundation of China (grant no. 49894170). We are indebted to Dr Eve Arnold for her enthusiasm and patience in improving a preliminary draft of this manuscript. Dr J. Scourse, Dr Dean Rokosh and an anonymous reviewer are acknowledged for their valuable suggestions, which improved the manuscript.

References

- An Z, Lu Y. 1984. Climatostratigraphic subdivision of late Pleistocene strata named by Malan formation in North China. *Kexue Tongbao* **29**: 1239–1242.
- An Z, Kukla GJ, Porter SC, Xiao JL. 1991. Magnetic susceptibility evidence of monsoon variation on the Loess Plateau of central China during the last 130,000 years. *Quaternary Research* **36**: 29–36.
- Andersson JG. 1939. The Malan terraces of northern China. *Bulletin of Museum for Far Eastern Antiquaries* **11**: 7–44.
- Barbour GB. 1929. Geology of the Kalgan area. *Memoir of the Geological Survey of China, Series in A* **6**: 1–148.
- Cande SC, Kent DV. 1995. Revised calibration of the geomagnetic polarity timescale for the Late Cretaceous and Cenozoic. *Journal of Geophysical Research* **100**: 6093–6095.
- Chen F, Zhang W. 1993. *Loess Stratigraphy and Quaternary Glaciation in Gansu–Qinghai Region*. Science Press: Beijing. (In Chinese.)
- Ding Z, Rutter NW, Han JT, Liu T. 1992. A coupled environmental system formed at about 2.5 Ma over eastern Asia. *Palaeogeography Palaeoclimatology Palaeoecology* **94**: 223–242.
- Ding ZL, Rutter NW, Liu TS. 1993. Pedostratigraphy of Chinese loess deposits and climatic cycles in the last 2.5 Ma. *Catena* **20**: 73–91.
- Ding Z, Yu Z, Rutter NW, Liu T. 1994. Towards an orbital time scale for Chinese loess deposits. *Quaternary Science Reviews* **13**: 39–70.
- Ding ZL, Liu TS, Rutter NW, Yu ZW, Guo ZT, Zhu RX. 1995. Ice-volume forcing of the East Asia winter monsoon variations in the past 800,000 years. *Quaternary Research* **44**: 149–159.
- Ding Z, Sun J, Rutter NW, Rokosh D, Liu T. 1999. Changes in sand content of loess deposits along a north–south transect of the Chinese Loess Plateau and the implications for desert variations. *Quaternary Research* **52**: 56–62.
- Heller F, Evans ME. 1995. Loess magnetism. *Reviews of Geophysics* **33**: 211–240.
- Heller F, Liu TS. 1982. Magnetostratigraphical dating of loess deposits in China. *Nature* **300**: 431–433.
- Kemp RA. 1999. Micromorphology of loess–paleosol sequences: a record of paleo-environmental change. *Catena* **35**: 179–196.
- Kukla GJ, An Z. 1989. Loess stratigraphy in central China. *Palaeogeography Palaeoclimatology Palaeoecology* **72**: 203–225.
- Kukla GJ, Heller F, Liu XM, Xu TC, Liu TS, An ZS. 1988. Pleistocene climates in China: dating by magnetic susceptibility. *Geology* **16**: 811–814.
- Liu T, Ding Z. 1998. Chinese loess and the paleomonsoon. *Annual Review of Earth Planetary Science* **26**: 111–145.
- Liu TS *et al.* (unnamed) 1965. *The Loess Deposits of China*. Science Press: Beijing. (In Chinese.)
- Liu T *et al.* (unnamed) 1985. *Loess and Environment*. China Ocean Press: Beijing.
- Liu T, Chen MY, Li XF. 1982. A satellite images study on the dust storm at Beijing on April 17–21, 1980. in *Quaternary Geology and Environment of China*, Liu TS (ed.). China Ocean Press: Beijing, 49–52.
- Liu XM, Liu TS, Xu TC, Liu C, Chen MY. 1987. A preliminary study on magnetostratigraphy of a loess profile in Xifeng area, Gansu Province. in *Aspect of Loess Research*, Liu TS (ed.). China Ocean Press: Beijing, 164–174.
- Liu XM, Liu TS, Xu TC, Liu C, Chen MY. 1988. The Chinese loess in Xifeng: I. The primary study on magnetostratigraphy of a loess profile in Xifeng area, Gansu province. *Geophysical Journal of the Royal Astronomical Society* **92**: 345–348.
- Lu Y, Prescott JR, Robertson GB, Hutton JT. 1987. Thermoluminescence dating of the Malan Loess at Zhaitang, China. *Geology* **15**: 603–605.
- Mix AC, Le J, Shackleton NJ. 1995. Benthic foraminiferal stable isotope stratigraphy of site 846: 0–1.8 Ma. in *Proceedings of the Ocean Drilling Program, Scientific Results 138*, Pisias NG, Mayer LA, Janecek TR, Palmer-Julson A, van Andel TH (eds). Ocean Drilling Program: College Station, TX, 839–854.
- Porter SC, An ZS, Zheng HB. 1992. Cyclic Quaternary alluviation and terracing in a nonglaciated drainage basin on the north flank of the Qinling Shan, central China. *Quaternary Research* **38**: 157–169.
- Pye K. 1987. *Aeolian Dust and Dust Deposit*. Academic Press: London.
- Rutter NW, Ding Z, Evans ME, Wang YC. 1990. Magnetostratigraphy of the Baoji loess–paleosol section in the north-central China loess plateau. *Quaternary International* **7/8**: 97–102.
- Rutter NW, Ding Z, Evans M, Liu T. 1991. Baoji-type pedostratigraphic section, Loess Plateau, north-central China. *Quaternary Science Reviews* **10**: 1–22.
- Sun JM, Ding ZL, Liu TS. 1998. Desert distributions during the glacial maximum and climate optimum: example of China. *Episode* **21**: 28–31.
- von Richthofen F. 1882. *China*, Vol. 2. Verlag von Dietrich Reimer: Berlin.
- Xiao J, Porter SC, An Z, Kumai H, Yoshikawa S. 1995. Grain size of quartz as an indicator of winter monsoon strength on the Loess Plateau of central China during the last 130,000 yr. *Quaternary Research* **43**: 22–29.
- Zhang X, Arimoto R, An Z, Chen T, Zhang G, Ray BJ. 1994. Late Quaternary records of the atmospheric input of eolian dust to the center of Chinese loess plateau. *Quaternary Research* **41**: 35–43.
- Zheng HB, An ZS, Shaw J. 1992. New contributions to Chinese Pliopleistocene magnetostratigraphy. *Physics of the Earth and Planetary Interiors* **70**: 146–153.
- Zhou LP, Oldfield F, Wintle AG, Robinson SG, Wang JT. 1990. Partly pedogenic origin of magnetic variations in Chinese loess. *Nature* **346**: 737–739.